





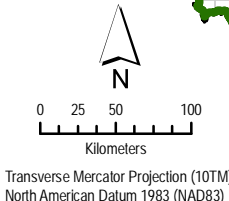
### Plains, Northern and Foothills Regional Boundaries

-  Municipality
-  National Park
-  Hydrography
-  Primary Highway

**Note:**  
 A Petroleum and Natural Gas Licence is issued for an initial term of Two Years if it is located in the Plains Region, Four Years in the Northern Region and Five Years in the Foothills Region. These terms take into account the different geology, climatic conditions, topography and access restrictions of the three Regions.

**SOURCE INFORMATION:**  
 Regional Boundaries: Alberta Energy  
 Base Map Data Provided by Spatial Data Warehouse Ltd.

**DISCLAIMER:**  
 This product or the data represented within may not be revised, copied, distributed, republished, uploaded, posted, or transmitted in any way without prior consent of Alberta Energy, the Government of Alberta. The information as depicted is subject to change; therefore the Government of Alberta assumes no responsibility for discrepancies at time of use.



Published Date: March 5, 2012  
 Author: GIS Services (js)

**Government of Alberta** ■  
 Energy