






SRR Review Proposed Avoidance Areas




-  Reserved Withdrawn From Disposition
-  Parks and Protected Areas
-  Zone 1 (prime protection)
-  No Surface Access
-  Other CFB Bases

Transverse Mercator Projection (10TM)
 North American Datum 1983 (NAD83)

SOURCE:
 Base Data provided by Spatial Data Warehouse Ltd.
 Parks & Protected Areas: Alberta Tourism, Parks and Recreation

DISCLAIMER:
 Information presented on this map originates from various sources and is for general use only. Please be advised that some information may have been added, amended and deleted since this map was created.

Date: 2008 July
 Author: Geology

-  National Park
-  Municipality
-  Hydrography
-  Major Highway

